Converse Ward Davis Dixon, Inc. Geotechnical Consultants	WELL LOG	WELL NO. RW-06

PROJECT Virginia Beach Groundwater Development Project (Phase I)	SHT. NO. 1 OF 3
CLIENT Betz, Converse, Murdoch, Inc.	PROJ. NO. 80-07203-01
CONTRACTOR Warren George, Inc.	ELEVATION 6.7
	DATUM City of V.B.
	DATE START 1/26/81
	DATE FINISH 1/27/81
	DRILLER B. Muh
	CWDD REP. K. Ott

GROUND WATER				Boring	CAS.	SAMP.	CORE	TUBE
DATE	TIME	DEPTH	CASING	TYPE	Mud	S.S.		
		0.8'		DIA.		2"		
				WT.		140#		
				FALL		30"		

DEPTH FT.	CASING BLOWS	SAMPLE NO.	BLOWS ON SAMPLE SPOON PER 6"	SYMBOL	STRATIGRAPHY	E - LOG	WELL
2					NO SAMPLES		
4					INTERPRETATION OF E-LOG		
6					ONLY		
8							
10							
12							
14							
16							
18							
20							
22							
24							
26							
28							
30							
32							
34							
36							
38							

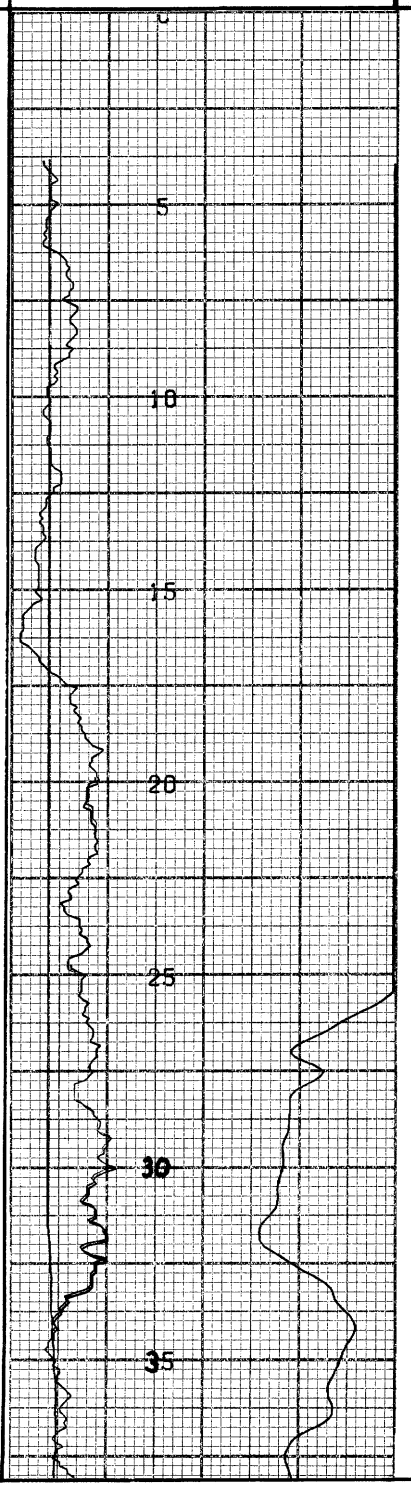

FOR INTERPRETATION OF SOIL, ROCK AND GROUNDWATER CONDITIONS, SEE TEXT OF CONVERSE WARD DAVIS DIXON REPORT, OF WHICH THIS LOG IS A PART.

Converse Ward Davis Dixon, Inc. Geotechnical Consultants	WELL LOG	WELL NO. RW-06
PROJECT Virginia Beach Groundwater Development Project (Phase I)		SHT. NO. 2 OF 3
CLIENT Betz, Converse, Murdoch, Inc.		PROJ. NO. 80-07203-01

DEPTH FT.	CASING BLOWS	SAMPLE NO.	BLOWS ON SAMPLE SPOON PER 6"	SYMBOL	STRATIGRAPHY	E - LOG	WELL
40					NO SAMPLES INTERPRETATION OF E-LOG ONLY	40	
42							
44							
46						45	
48							
50						50	
52					Gray silty clay (CH) 55.0		
54							
56						55	
58							
60						60	
62							
64							
66						65	
68							
70					Gray coarse to fine Sand, gravelly, intercalated layers of clayey silt (SW) 73.0	70	
72							
74							
76						75	
78							
80						80	
82							

FOR INTERPRETATION OF SOIL, ROCK AND GROUNDWATER CONDITIONS, SEE TEXT OF CONVERSE WARD DAVIS DIXON REPORT, OF WHICH THIS LOG IS A PART.

Converse Ward Davis Dixon, Inc. Geotechnical Consultants	WELL LOG	WELL NO. RW-06
PROJECT Virginia Beach Groundwater Development Project (Phase I)		SHT. NO. 3 OF 3
CLIENT Betz, Converse, Murdoch, Inc.		PROJ. NO. 80-07203-01

DEPTH FT.	CASING BLOWS	SAMPLE NO.	BLOWS ON SAMPLE SPOON PER 6"	SYMBOL	STRATIGRAPHY	E - LOG	WELL
84					Gray silty fine Sand (SM) 83.0	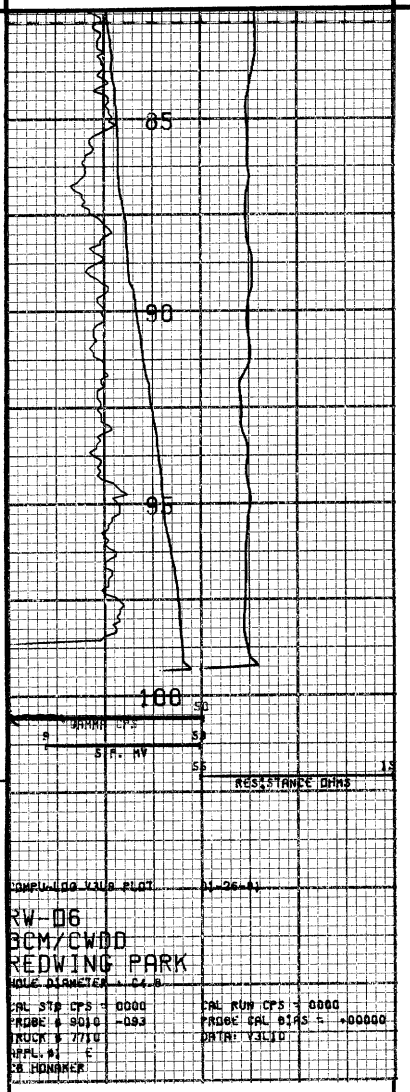	
86							
88							
90							
92							
94							
96							
98							
100					Grayish green sandy silt (ML)		
102					102.0		
104							
106							
108							
110							
112							
114							
116							
118							
120							
122							
124							
126							

FOR INTERPRETATION OF SOIL, ROCK AND GROUNDWATER CONDITIONS, SEE TEXT OF CONVERSE WARD DAVIS DIXON REPORT, OF WHICH THIS LOG IS A PART.

CENTURY GEOPHYSICAL CORPORATION

Tulsa, Oklahoma

BOREHOLE: RW-06	DATE: 26 JAN 81
UNIT/OPERATOR: 7710/HONAKER	FIELD OFFICE: LEXINGTON

COMPANY: BCM/CWDD

BOREHOLE: RW-06

AREA: REDWING PARK

ELEVATION:

COUNTY: VA BEACH CITY

STATE: VA

SECTION:

TOWNSHIP:

RANGE:

HOLE DATA

TOTAL DEPTH — DRILLER	100'	BIT SIZE	4 3/4
TOTAL DEPTH — LOGGER	100'	CASING — TYPE & SIZE	NA
TOTAL FOOTAGE LOGGED	100'	CASING DEPTH	NA
LOGGING SPEED	30 FT/MIN	BOREHOLE FLUID	HOH
REFERENCE LEVEL	GL	FLUID RESISTIVITY	___ @ ___ °F
PROBE NO.	9010-093	SOFTWARE LEVEL	V3L10
TIME IN: 1648		SCALE SELECTION	☒ OPERATOR ☐ CLIENT
TIME OUT: 1618		TP3-TK2	

REMARKS:

EQUIPMENT DATA

PROBE MODEL		9010	9030	9050/55	9060
PROBE DIAMETER		1.87"	2.0"	1.87"	1.4"
NATURAL GAMMA	DETECTOR TYPE	NaI	NaI	NaI	NaI
	DETECTOR SIZE	.875" x 1.25"	1.125" x 4.5"	.875" x 4.0"	.5" x 3.0"
	STD. K-FACTOR	1.59×10^{-5}	—	$.558 \times 10^{-5}$	1.62×10^{-5}
	STD. DEADTIME	1 μsec	—	1.18 μsec	1 μsec
	CALIB. MODEL LOC.		—		
	CALIB DATE		—		
	K-FACTOR $\times 10^{-5}$		—		
	DEADTIME μsec		—		
	TEST READING		—		
	WATER FACTOR		—		
	CASING FACTOR		—		
DENSITY	DETECTOR TYPE	—	NaI	—	NaI
	DETECTOR SIZE	—	.5" x 1.5"	—	.5" x 3.0"
	SOURCE TYPE	—	Cs^{137}	—	Cs^{137}
	SOURCE NO.	—		—	
	SOURCE STRENGTH	—		—	
	SOURCE SPACING	—		—	
NEUTRON	DETECTOR TYPE	—	—	He^3	—
	DETECTOR SIZE	—	—	1.0" x 6.0"	—
	SOURCE TYPE	—	—	AmBe	—
	SOURCE NO.	—	—		—
	SOURCE STRENGTH	—	—		—
	SOURCE SPACING	—	—		—
SNGL. PT RESISTANCE		1.4"D x 2.5"L	—	1.4"D x 2.5"L	1.1"D x 2.5"L
RESISTIVITY		—	6" FOCUSED	—	—
SELF POTENTIAL		YES	—	YES	YES
TEMPERATURE		—	—	YES	—
DEVIATION		—	—	NO / YES	—
CALIPER		—	YES	—	—

CT-112 REV. 2/11/80

CENTURY GEOPHYSICAL CORP. PART NO. 786-0022

PRINTED IN U.S.A.

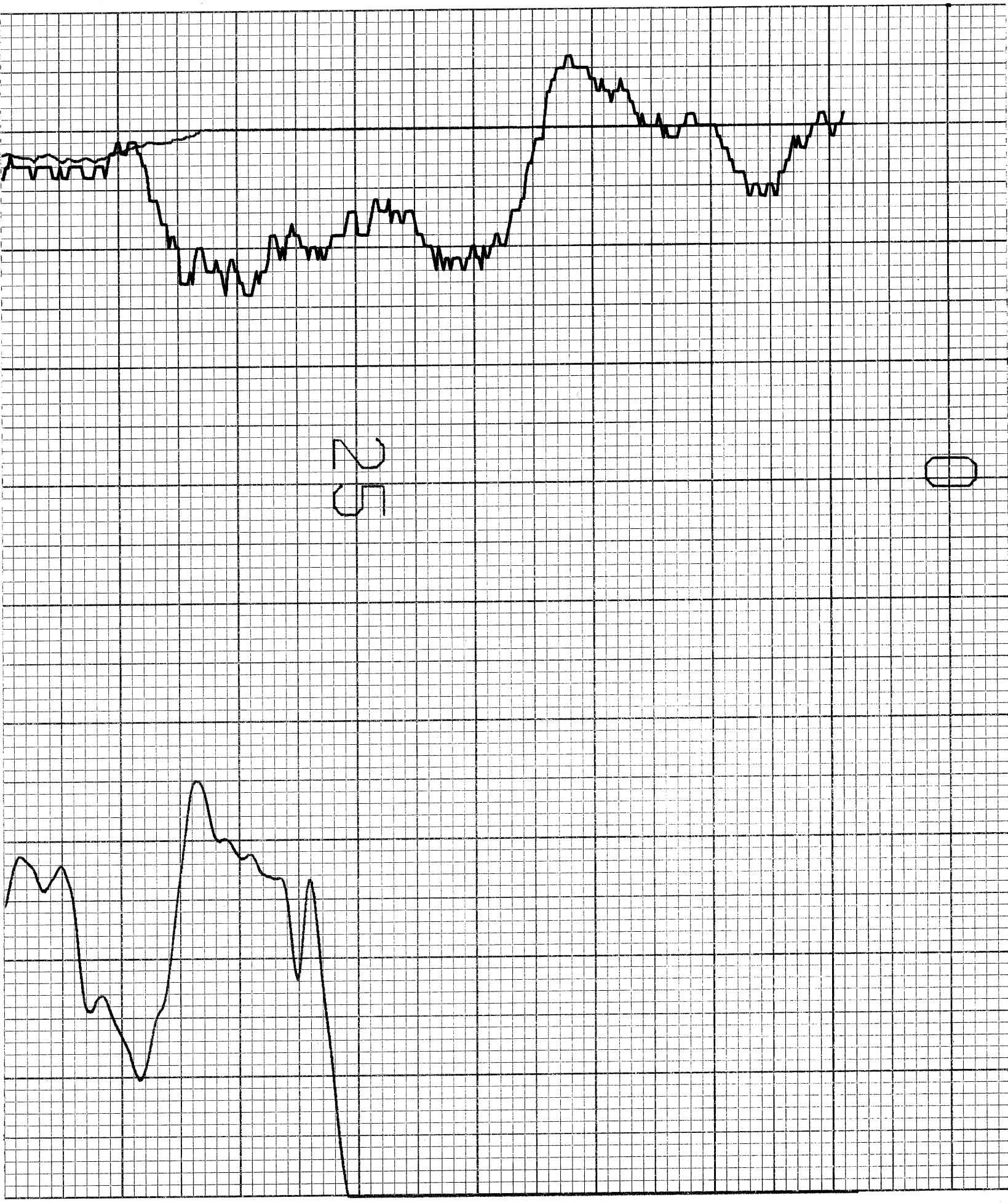

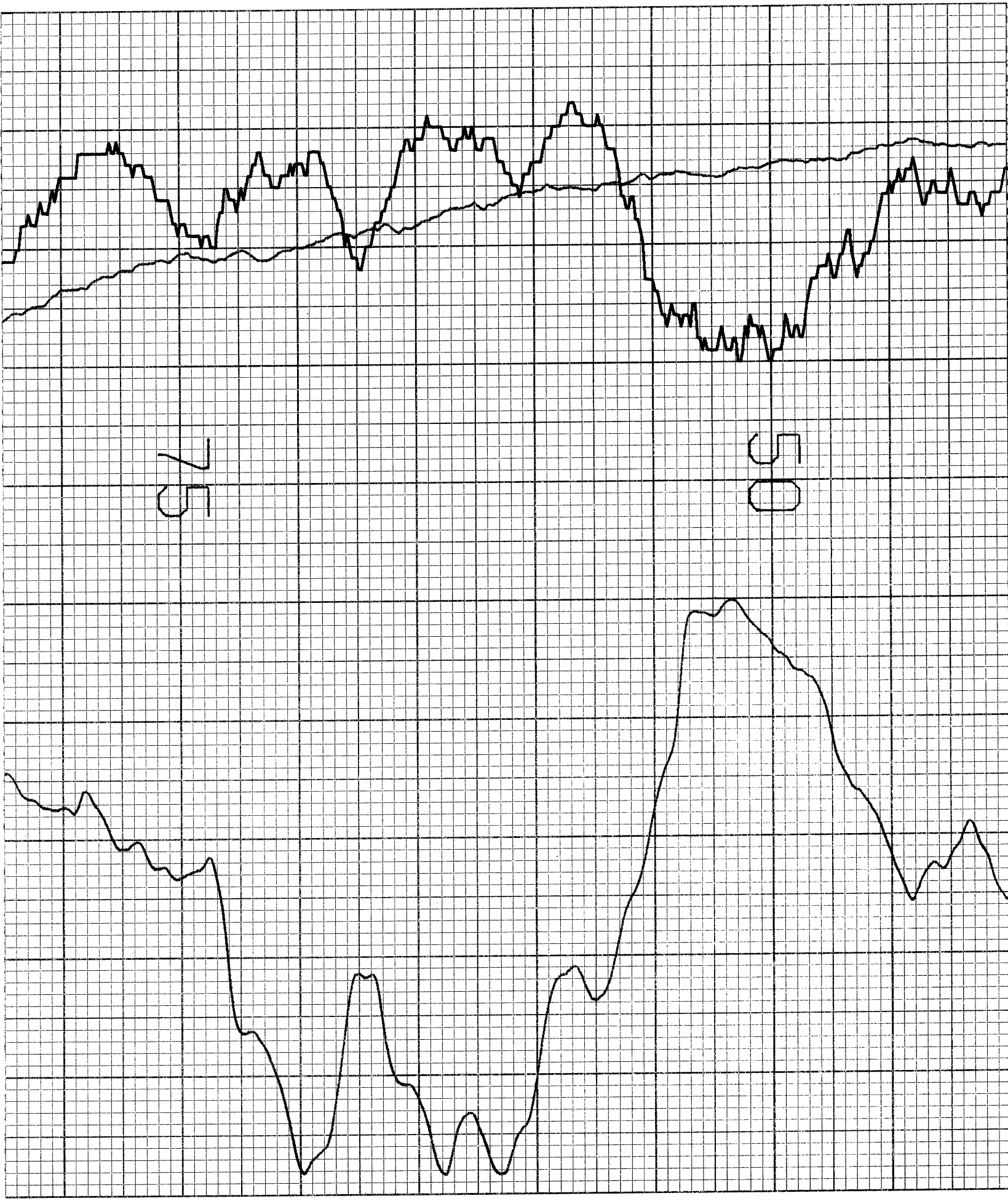

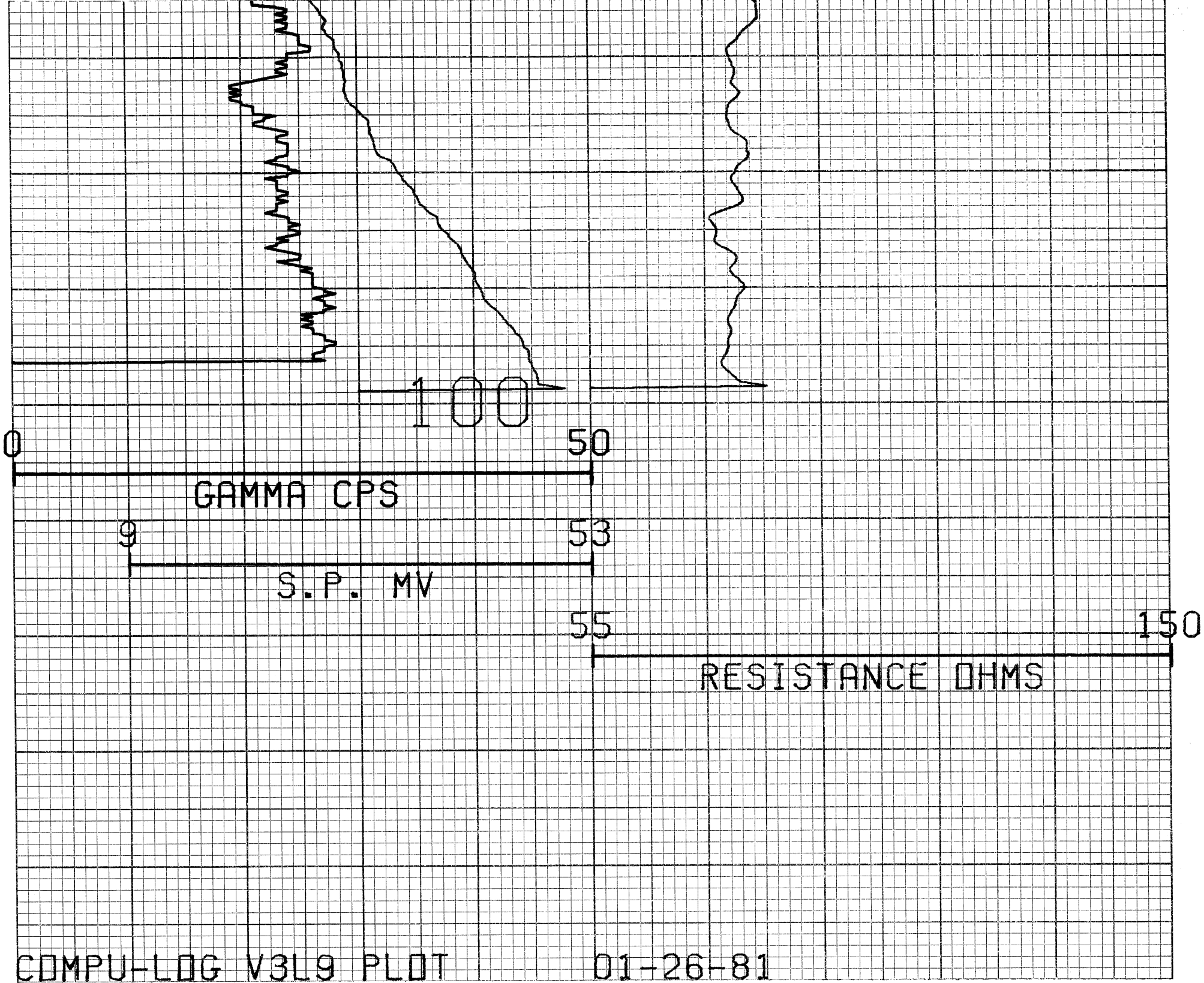

COMPU-LOG V3L9 PLOT 01-26-81

CENTURY GEOPHYSICAL CORP. PART NO. 786-0022 PRINTED IN U.S.A.

CENTURY GEOPHYSICAL CORP. PART NO. 786-0022 PRINTED IN U.S.A. 03

RW-06
BCM/CWDD
REDWING PARK
HOLE DIAMETER : 04.8

CAL STD CPS = 0000
PROBE # 9010 -093
TRUCK # 7710
APPL.#1 E
CB HONAKER

CAL RUN CPS = 0000
PROBE CAL BIAS = +00000
DATA: V3L10